











## Lichfield City Council

### Buildings and Open Spaces owned by Lichfield City Council

Lichfield City Council maintains some 65 acres of public open space and some 6,250 metres of footpaths, including the lighting on these paths (these are footpath links through estates, not the pavements at the side of the road). We are responsible for the bus shelters in the City (except in the bus station) and for various public seats

Buildings owned by the City Council are detailed below:

Property	UPRN	Address	
1	010091153132	<b>Donegal House</b> Bore St, Lichfield, WS13 6LU English Heritage Building ID: 382610 Listed Building No: 1209722 Grade II*	
2	010002767068	<b>The Guildhall</b> Bore St, Lichfield, WS13 6LX English Heritage Building ID: 382611 Listed Building No: 1194899 Grade II	
3	010024112576	<b>Cruck House</b> Stowe St, Lichfield WS13 6BN English Heritage Building ID: 382744 Listed Building No: 1194899 Grade II*	
4	100032225542	<b>Curborough Community Centre</b> Reynolds Close, Lichfield, WS13 7NY	
5	010013844561	<b>Boley Hall Community Centre</b> Ryknild Street, Lichfield, WS14 9XU	
6	100032281123	<b>Samuel Johnson Birthplace Museum</b> Breadmarket St, Lichfield, WS13 6LG English Heritage Building ID: 382614 Listed Building No: 1292492 Grade I	
7	010013846439	<b>Darwin Hall Community Centre</b> Heathcote Place, Lichfield, WS13 6RQ	
8	010013213438	<b>Friary Clock Tower</b> The Friary, Lichfield WS13 6RQ Listed Building No:1218909 Grade II	









## Lichfield City Council

### Buildings and Open Spaces owned by Lichfield City Council

Lichfield City Council maintains some 65 acres of public open space and some 6,250 metres of footpaths, including the lighting on these paths (these are footpath links through estates, not the pavements at the side of the road). We are responsible for the bus shelters in the City (except in the bus station) and for various public seats

Buildings owned by the City Council are detailed below:

Property	UPRN	Address	
9	010013213371	<b>Remembrance Gardens, War Memorial Garden Wall, Balustrade &amp; Gate</b> Bird St, Lichfield, WS13 7LD Listed Building No: 1187733 Grade II*	
10	010024110873	<b>Boswell Statue</b> Market Square, Lichfield Listed Building No: 1187726 Grade II	
11	010024110872	<b>Dr Johnson Statue</b> Market Square, Lichfield Listed Building No: 1217846 Grade II*	
12	010013213398	<b>Pinfold</b> Stafford Rd, Lichfield Listed Building No: 1187718 Grade II	
13	010013213223	<b>Borrowcop Pavilion</b> Hillside, Lichfield Listed Building No: 1187718 Grade II	
14	010024109328	<b>Prince Rupert's Mound</b> Approx 65m North East of Beacon St Lichfield Listed Building No: 1021362	
15	010013216831	<b>Grey Friars &amp; Portico</b> The Friary, Lichfield Listed Building No: 1008544 Ancient Monument	